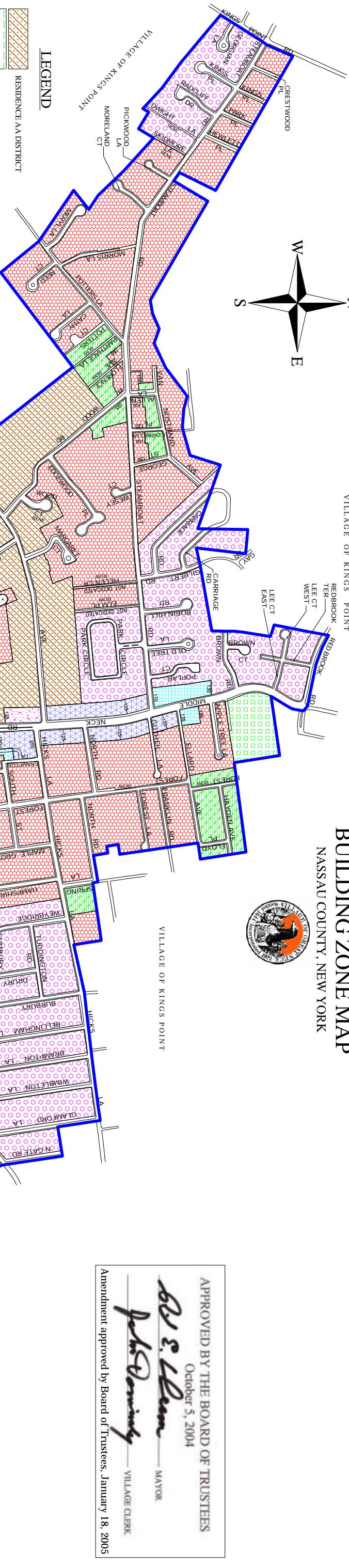
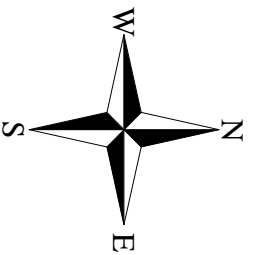


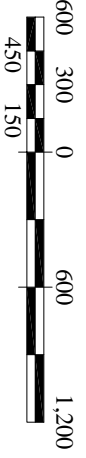
INCORPORATED VILLAGE OF GREAT NECK

BUILDING ZONE MAP NASSAU COUNTY, NEW YORK



LEGEND

[Pattern]	RESIDENCE AA DISTRICT
[Pattern]	RESIDENCE A DISTRICT
[Pattern]	RESIDENCE A-1 DISTRICT
[Pattern]	RESIDENCE B DISTRICT
[Pattern]	RESIDENCE B-1 DISTRICT
[Pattern]	RESIDENCE C DISTRICT
[Pattern]	RESIDENCE D DISTRICT
[Pattern]	RESIDENCE E DISTRICT or APARTMENT DISTRICT
[Pattern]	RESIDENCE F DISTRICT or SENIOR CITIZEN DISTRICT
[Pattern]	BUSINESS A DISTRICT
[Pattern]	MIXED USE DISTRICT
[Pattern]	PARKING DISTRICT
[Pattern]	WATERFRONT DEVELOPMENT DISTRICT
[Pattern]	WATER BODY



OCTOBER 2004



HOLZMACHER, McLENDON & MURRELL, P.C.
675 Broad Hollow Road, Manhasset, New York 11047

ENGINEERS & ARCHITECTS & PLANNERS & SCIENTISTS & SURVEYORS

MEYVILLE, NY, ■
TOWN, NY, □
609-756-6000
609-756-6900

TOWN OF NORTH HEMPSTEAD

BASEMAP COPYRIGHT 2003, COUNTY OF NASSAU, NY

APPROVED BY THE BOARD OF TRUSTEES
October 5, 2004
Robert E. Deam MAYOR
John D'Amico VILLAGE CLERK
Amendment approved by Board of Trustees, January 18, 2005

Revisions:
January 18, 2005